



REPUBLIQUE FRANCAISE
ARRETE MUNICIPAL
Règlementation de la circulation
Routes de Sillingy, d'Hauteville, de Lagnat
COMMUNE DE VAULX

Le Maire de Vaultx,

Considérant la demande de l'entreprise CEGELEC Centre Est du 26 septembre 2024 portant demande d'arrêtés de circulation Route de Sillingy, Route de Lagnat et Route d'Hauteville sur la Commune de VAULX pour réaliser des **remplacements de poteaux Orange place pour place**

Vu le Code Général des Collectivités Locales, et notamment les articles L 2212-1 et 2212-2

Vu le Code de la Route, notamment R 110-1, R110-2, R411-5, R411-8 ET R411-25 à R411-28, R225

Vu l'article L131-3 du code de la Voirie Routière,

Vu l'Instruction Interministérielle sur la signalisation routière,

Vu qu'il est nécessaire, pour la sécurité générale, d'apporter un minimum de gêne à la circulation des usagers,

ARRETE :

ARTICLE 1 : Selon les besoins des travaux, la circulation des véhicules sera **réduite sur une voie** pendant les travaux qui dureront **60 jours** à compter du **02 décembre 2024, sur les sections de voirie ci-annexée situées en zone d'agglomération**. L'entreprise CEGELEC Centre Est est tenue d'entretenir la signalisation temporaire mise en place pendant toute la durée des travaux. Le stationnement et le dépassement des véhicules légers et des poids lourds seront interdits au droit du chantier. La vitesse sera limitée à 30 km/h aux abords immédiats du chantier, afin d'assurer la sécurité de tous. En dehors des heures de chantier, une signalisation spécifique allégée sera mise en place si besoin. Pendant la durée des travaux, aucun poids lourds ne pourra circuler au droit du chantier, excepté les véhicules affectés au chantier. L'entreprise CEGELEC Centre Est bénéficie d'un accord momentané d'occupation du domaine public sur les accotements et chaussées durant la durée du chantier, selon les besoins des travaux, pour le stationnement d'une grue.

ARTICLE 2 : L'entreprise CEGELEC Centre Est devra signaler son chantier conformément à l'arrêté de police pris dans le cadre de la présente autorisation en application du code de la route. Elle installera une pré-signalisation.

ARTICLE 3 : L'entreprise CEGELEC Centre Est est tenue de respecter la réglementation en vigueur notamment en terme de protection des piétons et de maintien des communications, et de veiller à ne pas endommager la route et les réseaux.

ARTICLE 4 : Le présent arrêté pourra faire l'objet d'un recours auprès du Tribunal Administratif de Grenoble, dans un délai de deux mois à compter de sa notification et mise en ligne sur le site internet de la commune de Vaultx.

ARTICLE 5 :

- L'entreprise CEGELEC Centre Est
- Madame le Maire de VAULX
- le commandant de la brigade de gendarmerie et tous les agents habilités à constater les contraventions à la police de la circulation

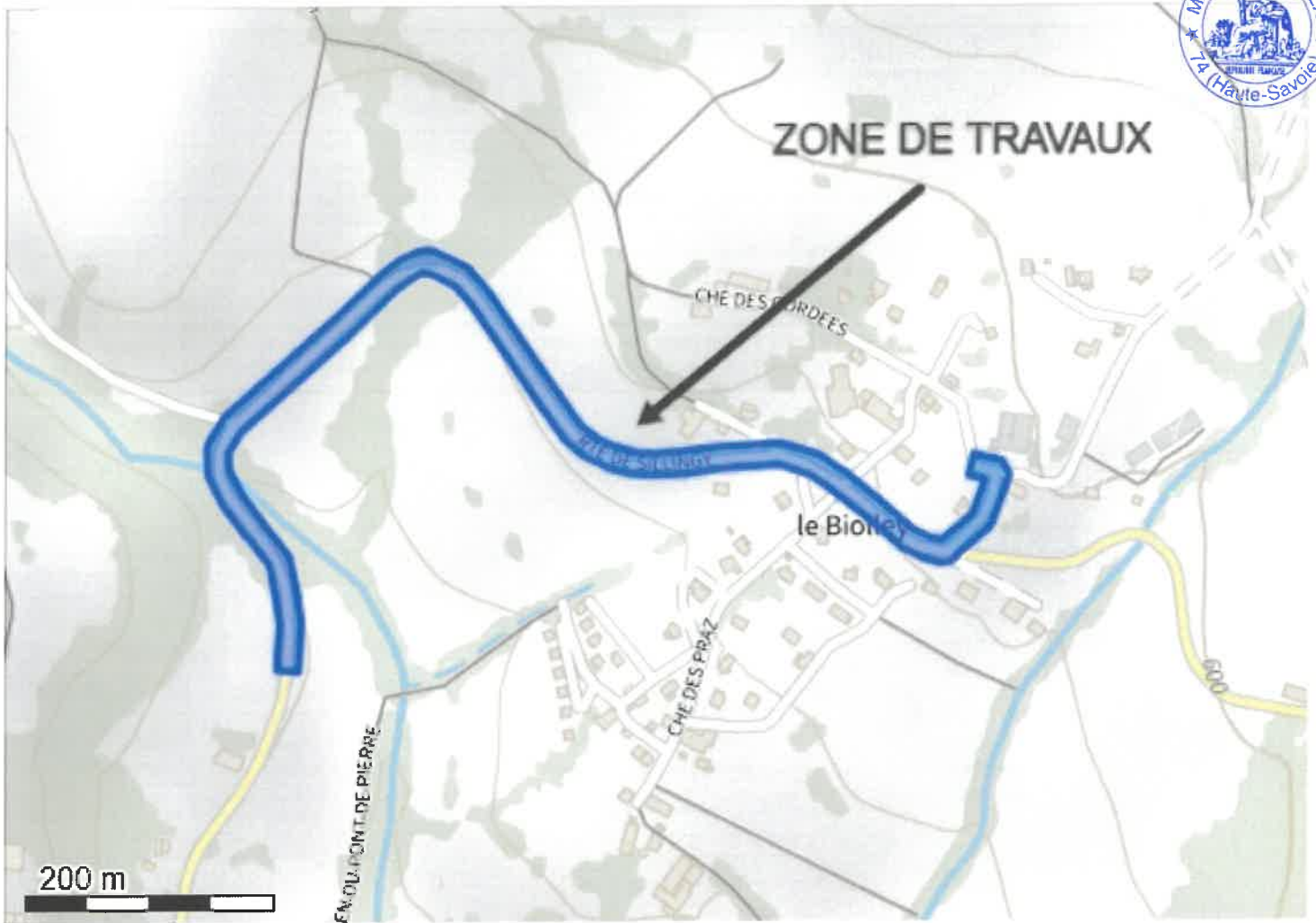
Sont chargés, chacun en ce qui le concerne, de l'exécution du présent arrêté, dont ampliation sera transmise à :

- La Gendarmerie de La Balme de Sillingy
- Le Service Départemental d'Incendie et de Secours (SDIS)
- La Communauté de Communes Rumilly Terre de Savoie

Fait à VAULX, le 02 octobre 2024

Le Maire
Isabelle VENDRASCO

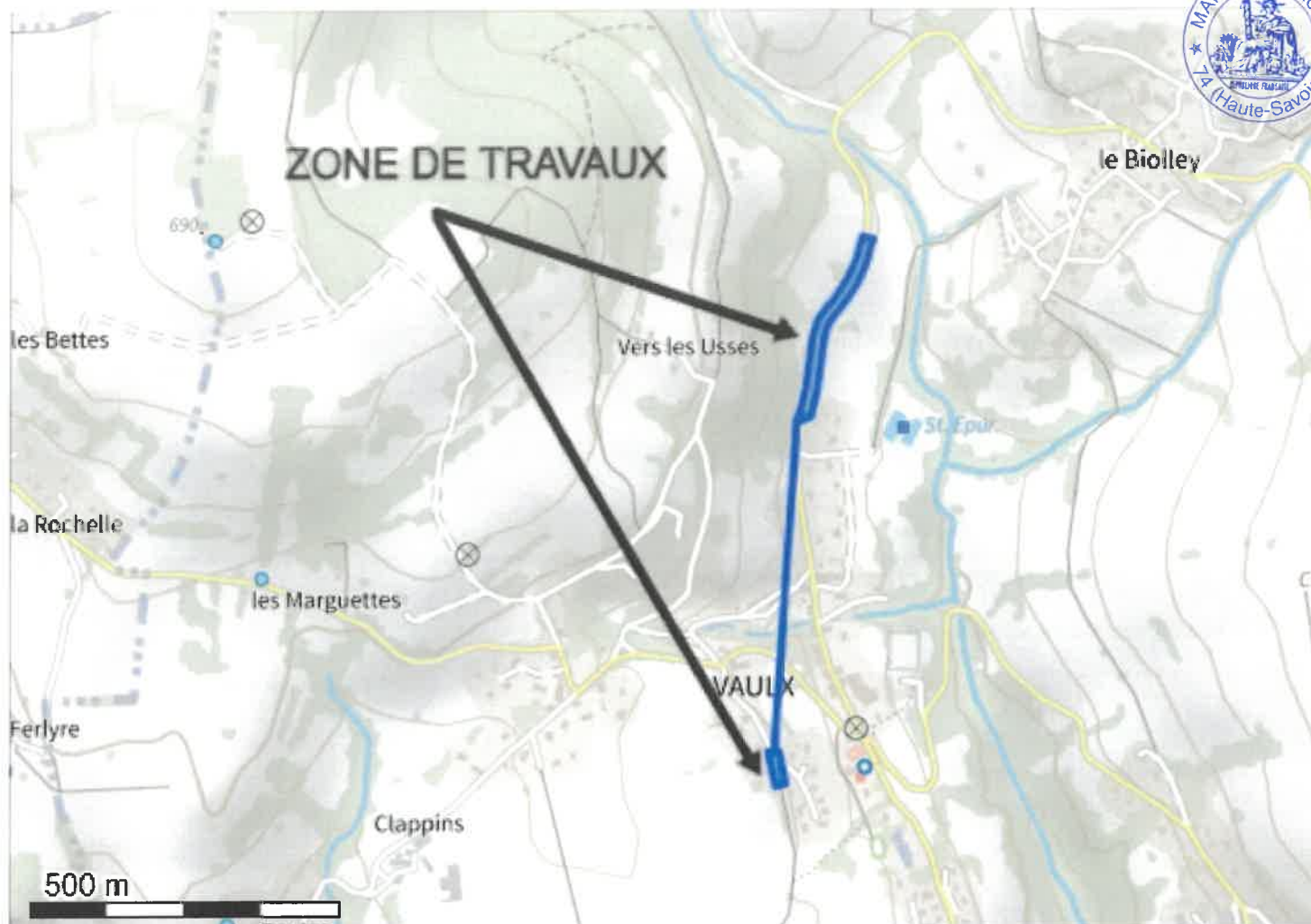




Système géodésique : WGS 84
EPSG : 4326

Emprise au format GML :

```
<gml:MultiPolygon xmlns:gml='http://www.opengis.net/gml' srsName='EPSG:4326'><gml:polygonMember><gml:Polygon><gml:
outerBoundaryIs><gml:LinearRing><gml:coordinates>6.00571739,45.93690856 6.00568142,45.93683077 6.00561575,45.9367155
6.00561542,45.93671492 6.00558855,45.93666117 6.00528446,45.93647872 6.00526501,45.93646916 6.00513828,45.93649311
6.00495978,45.93655723 6.00460433,45.93676806 6.00460172,45.93676956 6.00424284,45.93697009 6.00423614,45.93697356
6.00400807,45.93708315 6.0039792,45.93709321 6.00363038,45.93717482 6.00358692,45.93717889 6.00290941,45.93715208
6.00290091,45.93715152 6.00255456,45.93711986 6.00225714,45.93710413 6.00206299,45.93711257 6.00182673,45.93715949
6.00165063,45.93721967 6.00148812,45.93731416 6.00117544,45.93761756 6.00085105,45.9379477 6.00052592,45.93828324
6.00051931,45.9382894 6.00034826,45.93843396 6.00031242,45.93845417 6.000081,45.93853811 6.00007803,45.93853915
5.99996064,45.93857879 5.99989376,45.93858606 5.99977637,45.9385744 5.99974682,45.9385686 5.99962272,45.9385313
5.99960023,45.93852233 5.99939899,45.93841974 5.9993868,45.93841258 5.99892246,45.93809907 5.99776055,45.93738212
5.99773838,45.93736361 5.99758409,45.93718641 5.99756756,45.93714014 5.99758164,45.936969 5.99759416,45.93693694
5.99774174,45.93673642 5.99775194,45.93672501 5.99798672,45.93650583 5.99798937,45.93650346 5.9982202,45.93630395
5.99829393,45.93606049 5.99832569,45.93587503 5.99830609,45.93561611 5.9983,45.93553577 5.99853103,45.93552731
5.99855724,45.93587347 5.99855658,45.93588721 5.99852304,45.93608307 5.99852137,45.93609014 5.99844088,45.93635595
5.99841781,45.93638981 5.99817096,45.93660315 5.99794326,45.93681572 5.99781122,45.93699514 5.99780058,45.93712442
5.99792721,45.93726986 5.99907795,45.93797992 5.99908175,45.93798237 5.99954222,45.93829327 5.9997265,45.93838721
5.99982441,45.93841664 5.99989143,45.9384233 5.99997548,45.93839492 6.00018456,45.93831908 6.00033714,45.93819013
6.00065939,45.93785757 6.00065982,45.93785714 6.00098516,45.93752604 6.00098664,45.93752457 6.00130863,45.93721213
6.00132845,45.93719727 6.00151292,45.93709001 6.00153611,45.93707953 6.001734,45.93701191 6.00175324,45.93700676
6.0020115,45.93695546 6.00203606,45.93695253 6.00225071,45.9369432 6.0022667,45.93694328 6.00257527,45.9369596
6.00258157,45.93696005 6.00292682,45.93699161 6.00357777,45.93701737 6.00388997,45.93694433 6.00410119,45.93684284
6.00445549,45.93664487 6.00481979,45.93642879 6.00484177,45.93641852 6.00504301,45.93634624 6.00506575,45.93634009
6.00525693,45.93630395 6.00535406,45.93631589 6.00542282,45.9363497 6.00543203,45.93635474 6.00575905,45.93655293
6.00579092,45.93658453 6.00583101,45.93665652 6.00589793,45.93677398 6.0059005,45.93677899 6.00597597,45.93694221
6.00589244,45.93704513 6.00570797,45.93707544 6.00559539,45.93709394 6.00554219,45.93693735 6.00571739,45.93690856</gml:
coordinates></gml:LinearRing></gml:outerBoundaryIs></gml:Polygon></gml:polygonMember></gml:MultiPolygon>
```



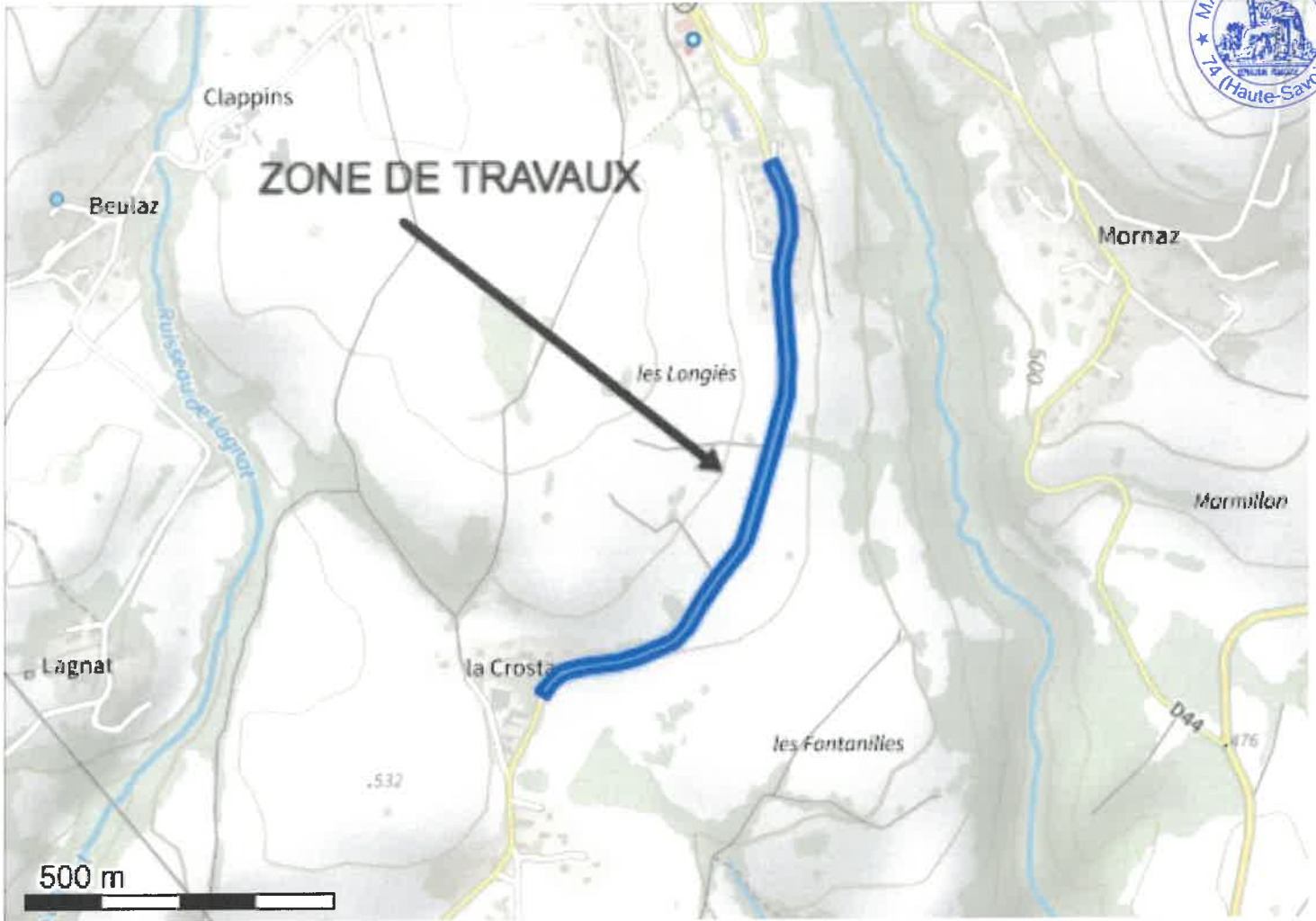
Système géodésique : WGS 84
EPSG : 4326

Emprise au format GML :

```
<gml:MultiPolygon xmlns:gml='http://www.opengis.net/gml' srsName='EPSG:4326'><gml:polygonMember><gml:Polygon><gml:outerBoundaryIs><gml:LinearRing><gml:coordinates>5.99634928,45.92803709 5.99648266,45.9276172 5.99650761,45.92753865
5.99673348,45.92757336 5.99658821,45.92804733 5.99648759,45.92804266 5.99649765,45.92813361 5.99654331,45.92860958
5.99660369,45.92925088 5.99666877,45.9299864 5.99673492,45.93068719 5.99680095,45.93137303 5.99687474,45.93212279
5.99693547,45.93266183 5.99693883,45.93279008 5.99721731,45.93288469 5.99704043,45.93291637 5.99722258,45.9328867
5.99735494,45.93327983 5.99735705,45.93328796 5.99748676,45.93399322 5.99758567,45.93423603 5.99776136,45.9343946
5.99792368,45.93452588 5.99793189,45.93453337 5.9981868,45.93479639 5.99819658,45.93480867 5.9983844,45.93510247
5.99838985,45.93511287 5.99850389,45.93538802 5.99853593,45.93546532 5.99831363,45.93550988 5.99816977,45.93516277
5.9979893,45.93488047 5.99774385,45.9346272 5.99758393,45.93449787 5.99758001,45.93449452 5.99738883,45.93432197
5.99736916,45.93429479 5.99726183,45.9340313 5.99725839,45.93401958 5.99712834,45.93331248 5.99702371,45.93300171
5.99699756,45.93292404 5.99699594,45.93292433 5.99693892,45.93287303 5.99648088,45.92811962 5.99647418,45.928045
5.99634928,45.92803709</gml:coordinates></gml:LinearRing></gml:outerBoundaryIs></gml:Polygon></gml:polygonMember></gml:MultiPolygon>
```

Polygone 1

```
(45.928037 5.996349); (45.927617 5.996483); (45.927539 5.996508); (45.927573 5.996733); (45.928047 5.996588); (45.928043 5.996488);
(45.928134 5.996498); (45.928610 5.996543); (45.929251 5.996604); (45.929986 5.996669); (45.930687 5.996735); (45.931373 5.996801);
(45.932123 5.996875); (45.932662 5.996935); (45.932790 5.996939); (45.932885 5.997217); (45.932916 5.997040); (45.932887 5.997223);
(45.933280 5.997355); (45.933288 5.997357); (45.933993 5.997487); (45.934236 5.997586); (45.934395 5.997761); (45.934526 5.997924);
(45.934533 5.997932); (45.934796 5.998187); (45.934809 5.998197); (45.935102 5.998384); (45.935113 5.998390); (45.935388 5.998504);
(45.935465 5.998536); (45.935510 5.998314); (45.935163 5.998170); (45.934880 5.997989); (45.934627 5.997744); (45.934498 5.997584);
(45.934495 5.997580); (45.934322 5.997389); (45.934295 5.997369); (45.934031 5.997262); (45.934020 5.997258); (45.933312 5.997128);
(45.933002 5.997024); (45.932924 5.996998); (45.932924 5.996996); (45.932873 5.996939); (45.928120 5.996481); (45.928045 5.996474);
(45.928037 5.996349);
```



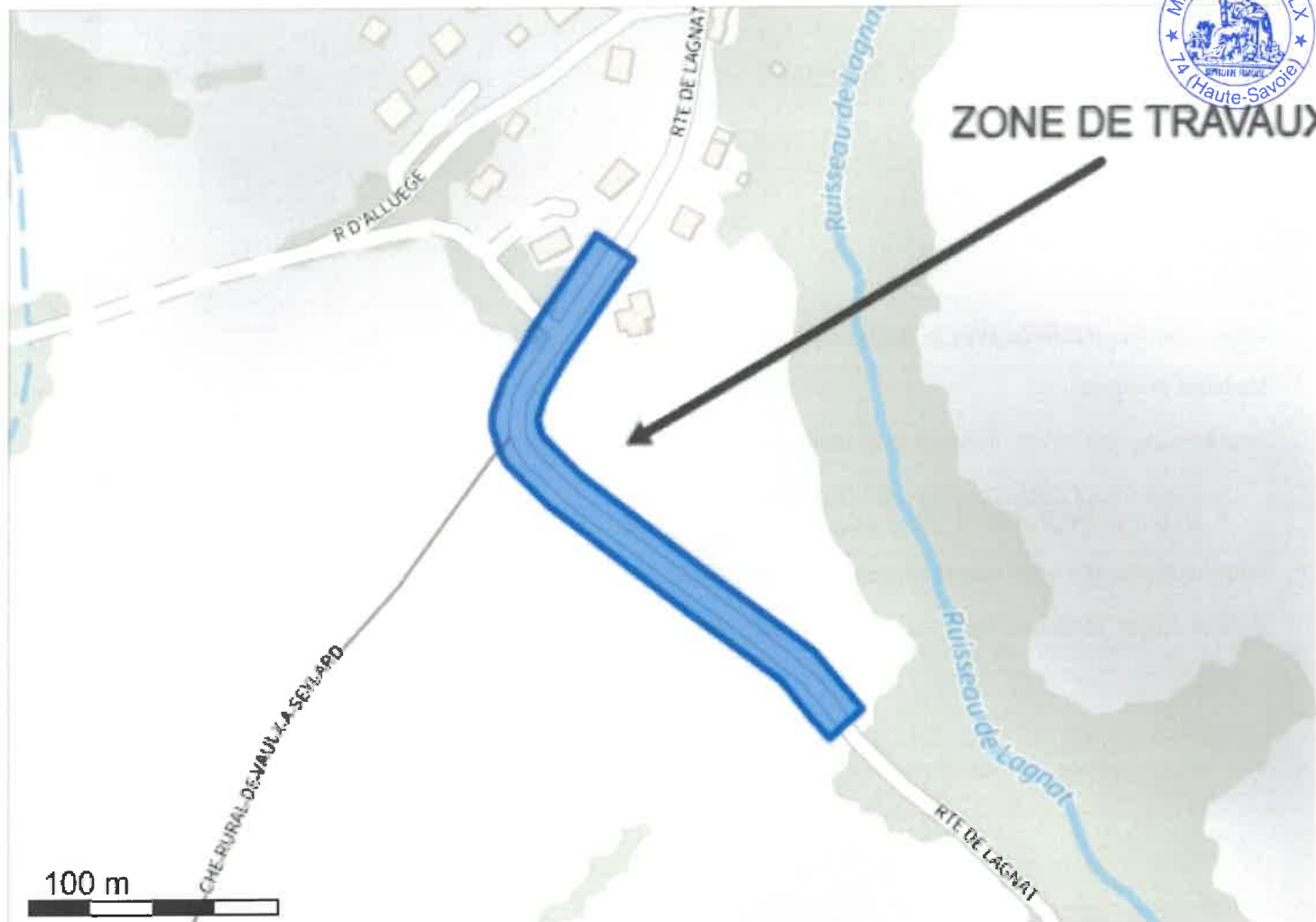
Système géodésique : WGS 84
 EPSG : 4326

Emprise au format GML :

```
<gml:MultiPolygon xmlns:gml='http://www.opengis.net/gml' srsName='EPSG:4326'><gml:polygonMember><gml:Polygon><gml:
outerBoundaryIs><gml:LinearRing><gml:coordinates>6.00014435,45.92562143 6.0002069,45.92547357 6.00024479,45.92532866
6.00027027,45.92502741 6.00019317,45.92478169 6.00019283,45.92478056 6.00010563,45.92448204 6.00010331,45.92446602
6.00010331,45.92429344 6.0001037,45.92428689 6.00023741,45.92314795 6.00023081,45.92283622 6.00021817,45.92267362
5.999998,45.92205715 5.9997389,45.92146103 5.99936025,45.92056946 5.99929022,45.92048018 5.99876616,45.92001426
5.99876102,45.92000932 5.99843904,45.91967346 5.99843668,45.91967089 5.9981338,45.91932748 5.99788996,45.91914095
5.9972369,45.9189495 5.99678868,45.91886819 5.9961179,45.91880353 5.9961107,45.91880267 5.99574846,45.91875136
5.9957286,45.91874722 5.99552736,45.91869124 5.99549217,45.91867586 5.99533118,45.91857323 5.99531766,45.91856298
5.9951835,45.91844169 5.99511298,45.91837794 5.99529626,45.91827982 5.99549482,45.91845933 5.99563284,45.91854731
5.9958048,45.91859515 5.99615326,45.91864451 5.99682715,45.91870947 5.99684046,45.91871131 5.99730331,45.91879528
5.99731904,45.91879899 5.99800326,45.91899957 5.99804391,45.91901958 5.99831223,45.91922484 5.99832524,45.91923689
5.99863267,45.91958545 5.99895101,45.91991751 5.99947824,45.92038625 5.99948868,45.9203973 5.99956918,45.92049992
5.99957857,45.92051566 5.99996093,45.92141594 5.99996134,45.92141695 6.00020284,45.92201402 6.0002032,45.92201493
6.00044469,45.92263999 6.00044848,45.92265652 6.0004619,45.92282911 6.00046205,45.92283227 6.00046876,45.92314946
6.00046839,45.92315719 6.00033462,45.92429671 6.00033462,45.92445793 6.00041934,45.92474795 6.00049966,45.92500392
6.00050212,45.92502581 6.00047529,45.92534298 6.00047362,45.92535265 6.00043337,45.92550657 6.00043054,45.92551489
6.00036346,45.92567347 6.00035627,45.92568629 6.00014832,45.92598014 6.00009724,45.92605232 5.99988971,45.92598126
6.00014435,45.92562143</gml:coordinates></gml:LinearRing></gml:outerBoundaryIs></gml:Polygon></gml:polygonMember></gml:
MultiPolygon>
```

Polygone 1

```
(45.925621 6.000144); (45.925474 6.000207); (45.925329 6.000245); (45.925027 6.000270); (45.924782 6.000193); (45.924781 6.000193);
(45.924482 6.000106); (45.924466 6.000103); (45.924293 6.000103); (45.924287 6.000104); (45.923148 6.000237); (45.922836 6.000231);
(45.922674 6.000218); (45.922057 5.999980); (45.921461 5.999739); (45.920569 5.999360); (45.920480 5.999290); (45.920014 5.998766);
(45.920009 5.998761); (45.919673 5.998439); (45.919671 5.998437); (45.919327 5.998134); (45.919141 5.997890); (45.918950 5.997237);
(45.918868 5.996789); (45.918804 5.996118); (45.918803 5.996111); (45.918751 5.995748); (45.918747 5.995729); (45.918691 5.995527);
(45.918676 5.995492); (45.918573 5.995331); (45.918563 5.995318); (45.918442 5.995184); (45.918378 5.995113); (45.918280 5.995296);
(45.918459 5.995495); (45.918547 5.995633); (45.918595 5.995805); (45.918645 5.996153); (45.918709 5.996827); (45.918711 5.996840);
(45.918795 5.997303); (45.918799 5.997319); (45.919000 5.998003); (45.919020 5.998044); (45.919225 5.998312); (45.919237 5.998325);
(45.919585 5.998633); (45.919918 5.998951); (45.920386 5.999478); (45.920397 5.999489); (45.920500 5.999569); (45.920516 5.999579);
```



Système géodésique : WGS 84
EPSG : 4326

Emprise au format GML :

```
<gml:MultiPolygon xmlns:gml='http://www.opengis.net/gml' srsName='EPSG:4326'><gml:polygonMember><gml:Polygon><gml:
outerBoundaryIs><gml:LinearRing><gml:coordinates>5.98553189,45.92406359 5.98552728,45.92405844 5.98540642,45.92391103
5.98539716,45.92389662 5.98533679,45.92377068 5.98533679,45.92371979 5.98538375,45.92362184 5.9854117,45.92359039
5.98563977,45.9234318 5.98565079,45.92342505 5.98636184,45.92304257 5.98636421,45.92304132 5.98666585,45.92288751
5.98683602,45.92279985 5.98701522,45.922653 5.98709005,45.92259167 5.98726638,45.92269578 5.98700372,45.92291104
5.98698437,45.92292363 5.98680325,45.92301692 5.98680281,45.92301715 5.98650214,45.92317047 5.98579808,45.9235492
5.98559452,45.92369075 5.9855684,45.92374524 5.98561297,45.92383821 5.98572602,45.92397609 5.98600197,45.92426044
5.98606667,45.92432711 5.98587497,45.92441713 5.98553189,45.92406359</gml:coordinates></gml:LinearRing></gml:outerBoundaryIs></gml:
Polygon></gml:polygonMember></gml:MultiPolygon>
```

Polygone 1

```
(45.924064 5.985532); (45.924058 5.985527); (45.923911 5.985406); (45.923897 5.985397); (45.923771 5.985337); (45.923720 5.985337);
(45.923622 5.985384); (45.923590 5.985412); (45.923432 5.985640); (45.923425 5.985651); (45.923043 5.986362); (45.923041 5.986364);
(45.922888 5.986666); (45.922800 5.986836); (45.922653 5.987015); (45.922592 5.987090); (45.922696 5.987266); (45.922911 5.987004);
(45.922924 5.986984); (45.923017 5.986803); (45.923017 5.986803); (45.923170 5.986502); (45.923549 5.985798); (45.923691 5.985595);
(45.923745 5.985568); (45.923838 5.985613); (45.923976 5.985726); (45.924260 5.986002); (45.924327 5.986067); (45.924417 5.985875);
(45.924064 5.985532);
```



Système géodésique : WGS 84
EPSG : 4326

Emprise au format GML :

```
<gml:MultiPolygon xmlns:gml='http://www.opengis.net/gml' srsName='EPSG:4326'><gml:polygonMember><gml:Polygon><gml:outerBoundaryIs><gml:LinearRing><gml:coordinates>5.99486017,45.91781627 5.99463555,45.91753003 5.99463294,45.91752655 5.99443841,45.9172466 5.99442735,45.91721887 5.99440723,45.91706492 5.99440715,45.91705095 5.99446082,45.91660311 5.99446092,45.91660231 5.99450639,45.91626351 5.99445282,45.91606067 5.99431116,45.91590058 5.99322305,45.91518537 5.99287934,45.91496932 5.99226432,45.91465197 5.99204758,45.91456062 5.99194869,45.91451893 5.99206851,45.91438133 5.99238877,45.91451632 5.99239774,45.91452051 5.99302159,45.91484241 5.99303022,45.91484733 5.99337904,45.91506659 5.99338093,45.91506781 5.99448105,45.91579091 5.99450011,45.91580721 5.9946611,45.91598915 5.99467636,45.91601678 5.99473674,45.91624537 5.99473814,45.91626739 5.99469124,45.91661687 5.99463846,45.91705733 5.99465577,45.91718973 5.99483991,45.91745468 5.99506661,45.91774356 5.9950727,45.91775262 5.99520351,45.91798353 5.99524591,45.91805838 5.99503074,45.91811737 5.99486017,45.91781627</gml:coordinates></gml:LinearRing></gml:outerBoundaryIs></gml:Polygon></gml:polygonMember></gml:MultiPolygon>
```

Polygone 1

```
(45.917816 5.994860);(45.917530 5.994636);(45.917527 5.994633);(45.917247 5.994438);(45.917219 5.994427);(45.917065 5.994407);(45.917051 5.994407);(45.916603 5.994461);(45.916602 5.994461);(45.916264 5.994506);(45.916061 5.994453);(45.915901 5.994311);(45.915185 5.993223);(45.914969 5.992879);(45.914652 5.992264);(45.914561 5.992048);(45.914519 5.991949);(45.914381 5.992069);(45.914516 5.992389);(45.914521 5.992398);(45.914842 5.993022);(45.914847 5.993030);(45.915067 5.993379);(45.915068 5.993381);(45.915791 5.994481);(45.915807 5.994500);(45.915989 5.994661);(45.916017 5.994676);(45.916245 5.994737);(45.916267 5.994738);(45.916617 5.994691);(45.917057 5.994638);(45.917190 5.994656);(45.917455 5.994840);(45.917744 5.995067);(45.917753 5.995073);(45.917984 5.995204);(45.918058 5.995246);(45.918117 5.995031);(45.917816 5.994860);
```